




HISTORY ON THE GUA BAO






GEOGRAPHICAL LOCATION

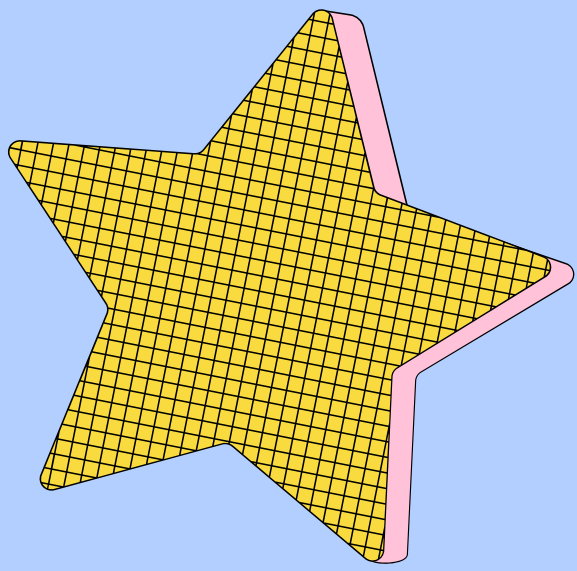
Located in East Asia (located on the west side of the Pacific Ocean
and the southeast of Eurasia)



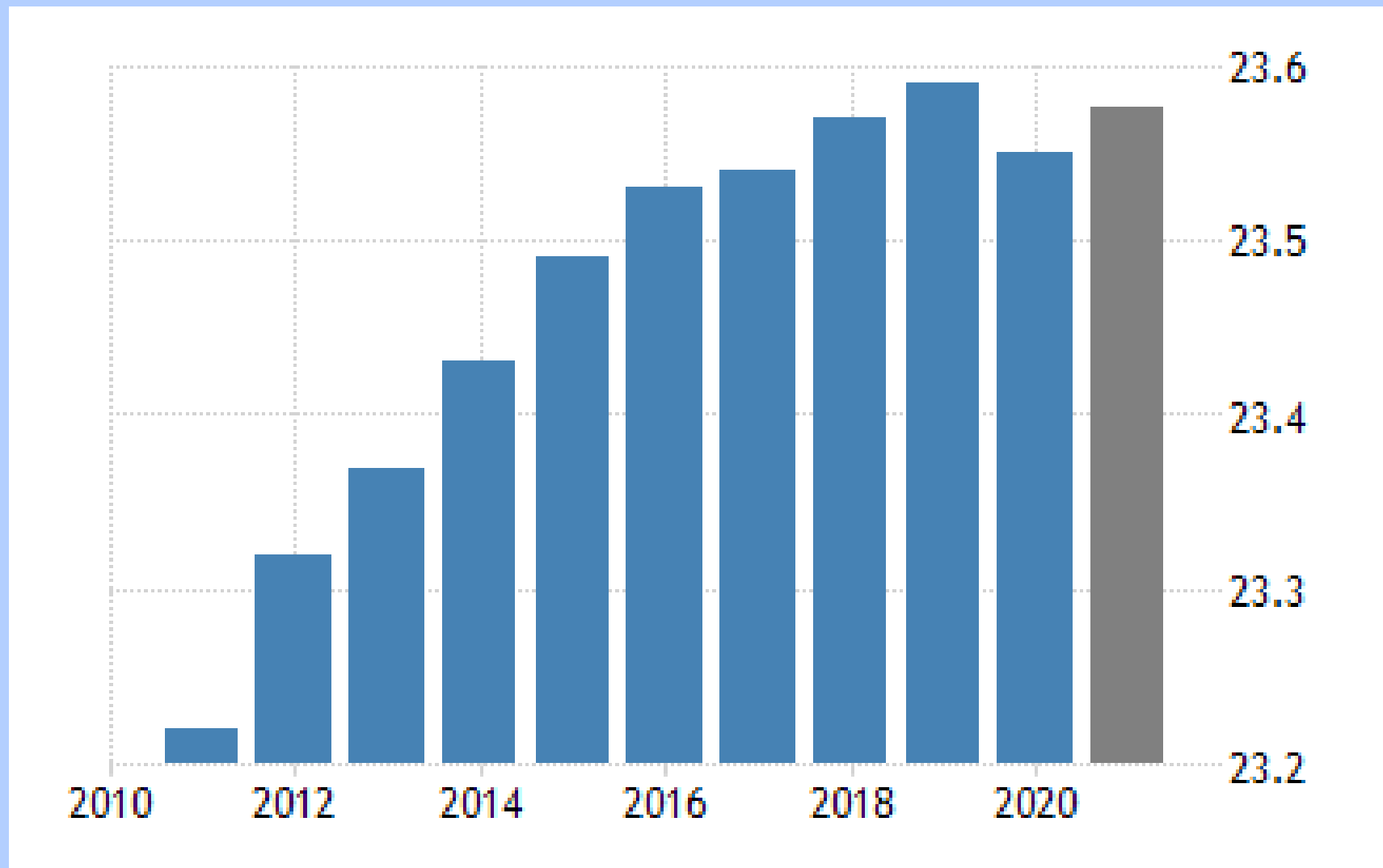
NEIGHBORING COUNTRIES

China, Japan, South Korea, Southeast Asia, etc.

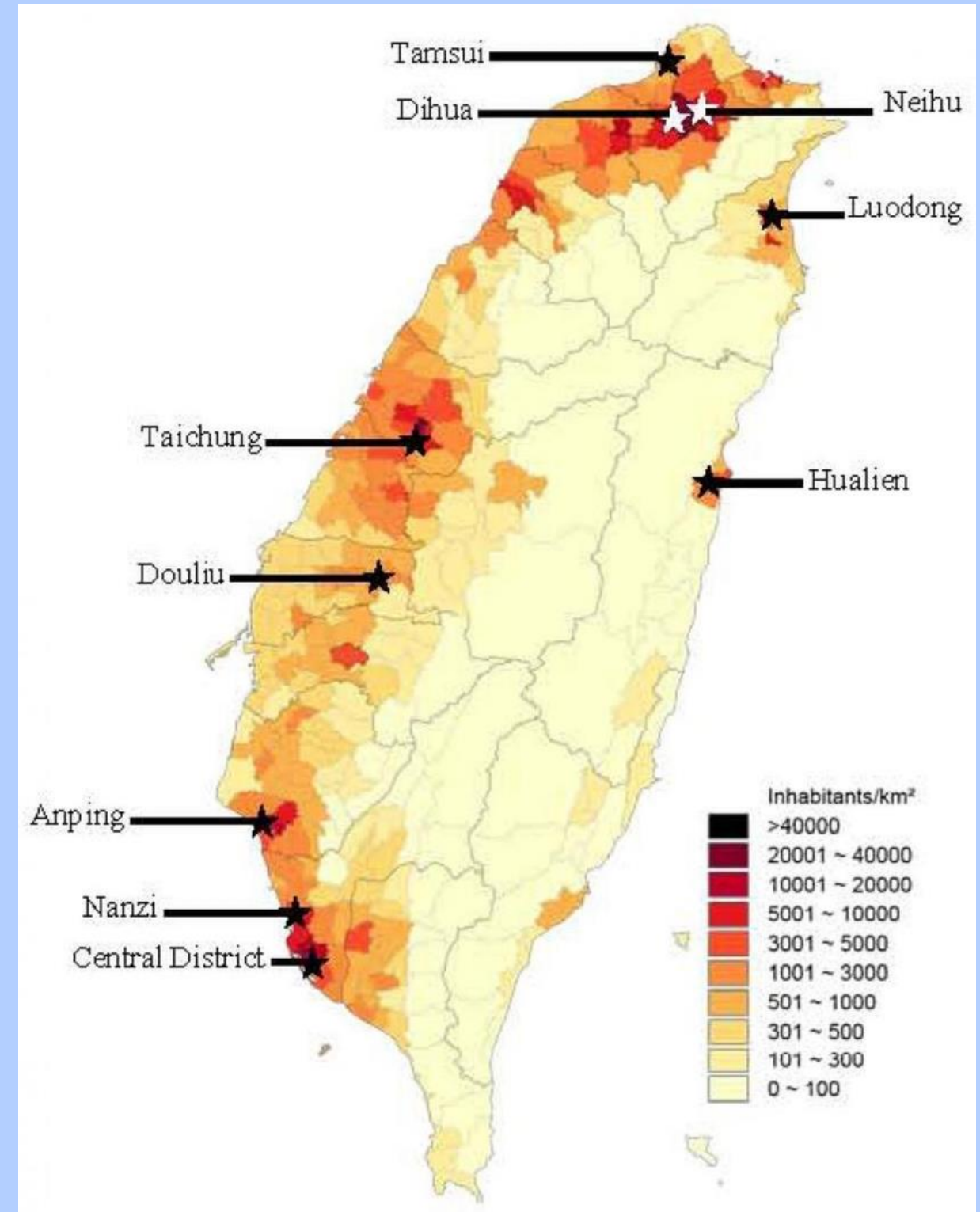




POPULATION



about 23 million people



The population density

CAPITAL


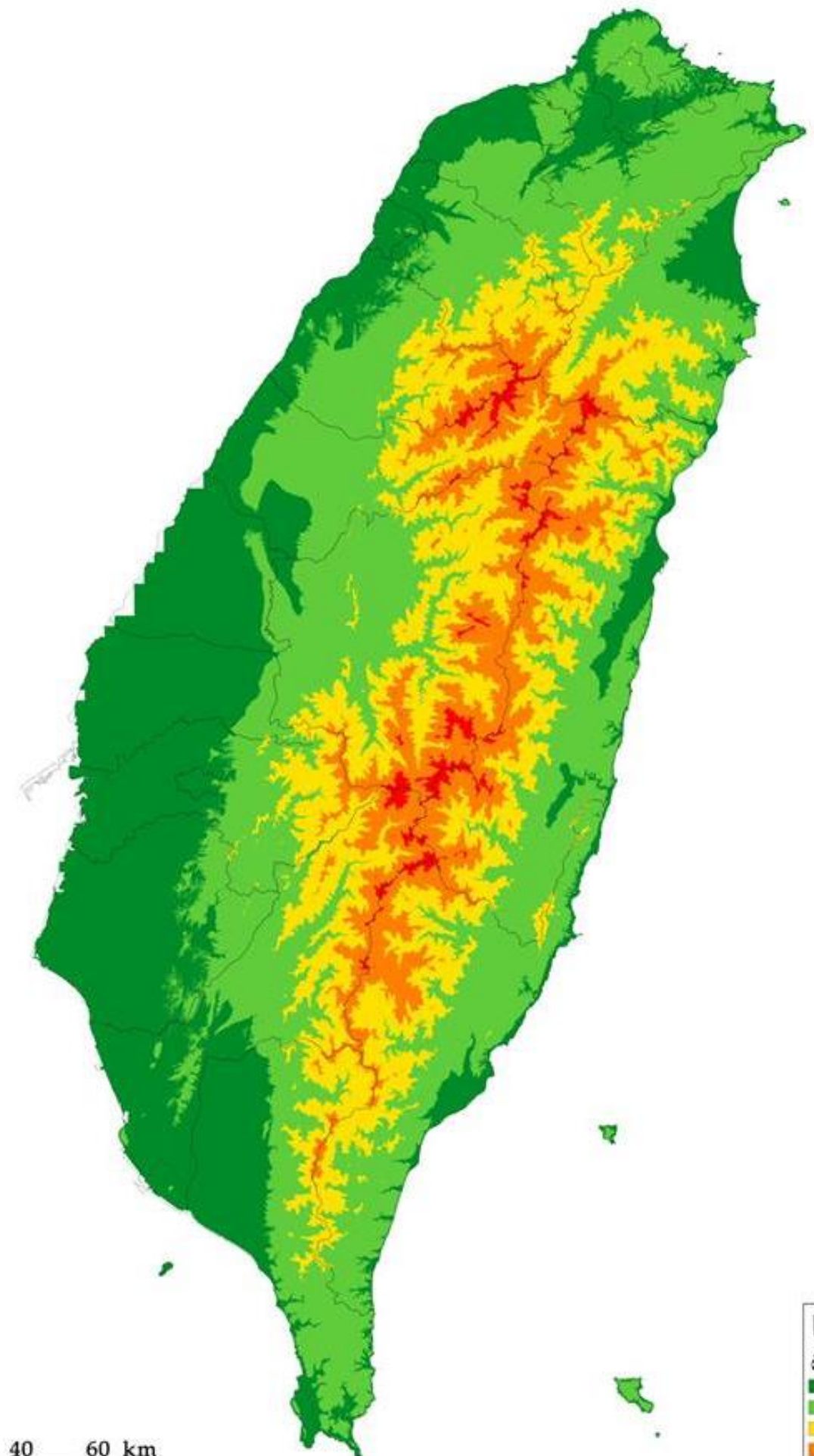

Taipei City






MAIN TERRAIN

主要地形


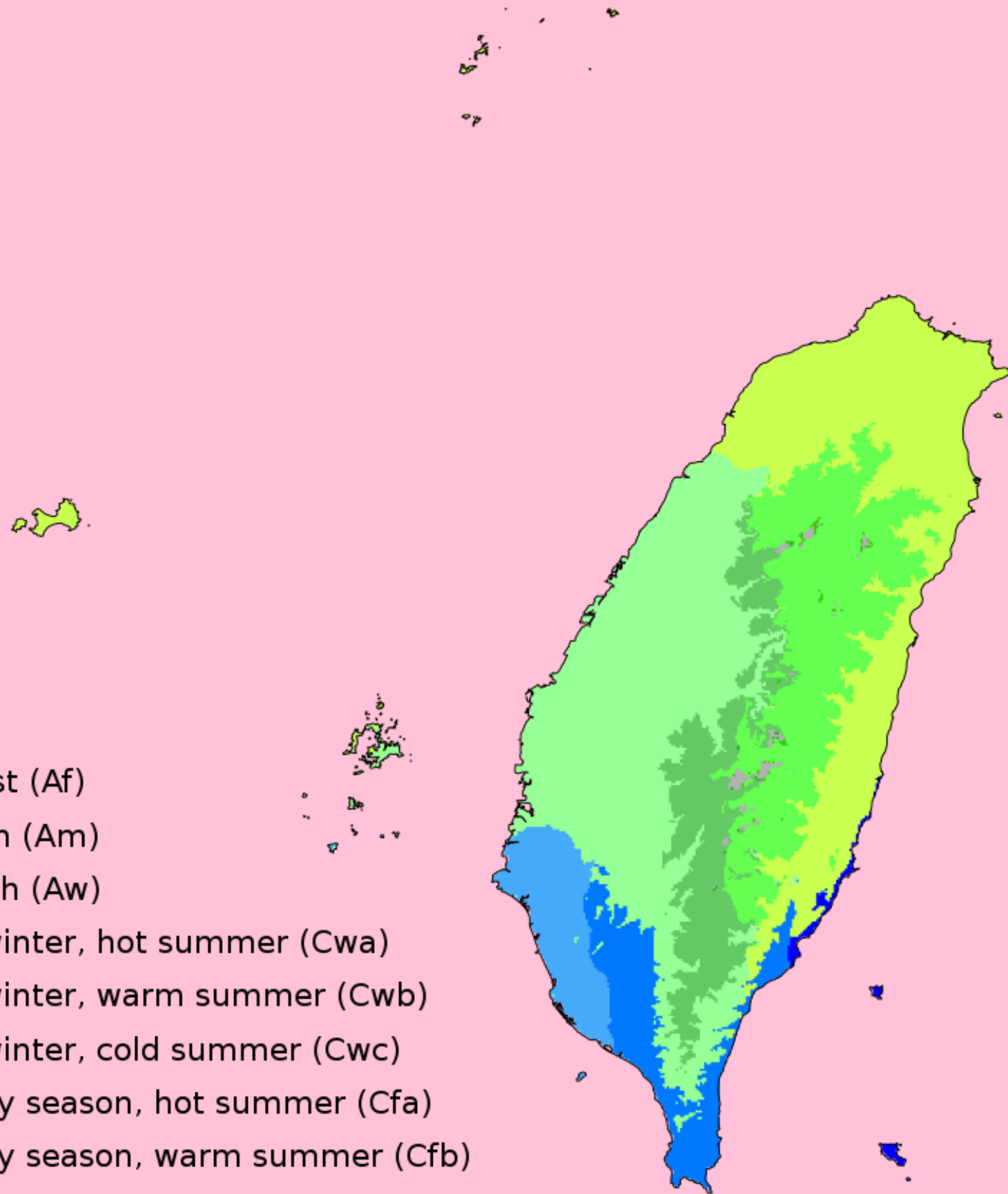
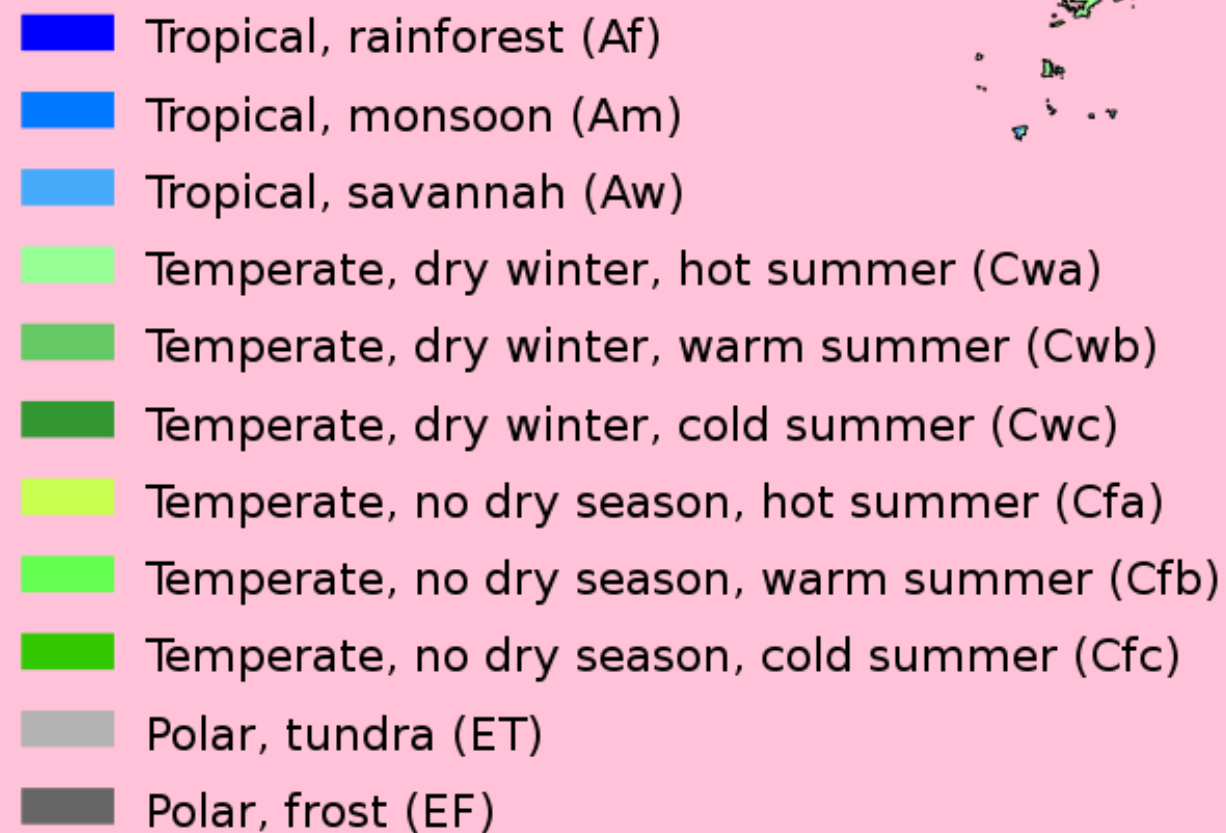



Dark green: Plain 平原
Light Green: Hills 丘陵
Yellow、Orange、Red:
Mountains 山



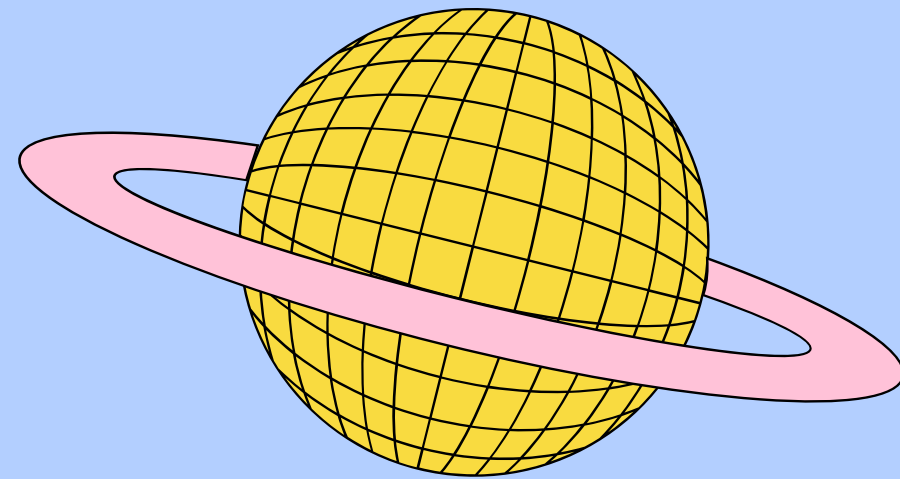
CLIMATIC CONDITIONS

- Located in low latitude areas, situated in the tropical and subtropical monsoon climate.






RELIGION




- Buddhism
- Taoism
- Christianity
- Islam
- and many other religions

©Harry Huang 19626


自由時報



FOOD



- Taiwanese snacks
- Night market delicacies



SANDWICH REPRESENTATION

Bread: steamed buns or bear paw buns (made from wheat flour)

Spread: peanut powder

Fillings: pork, cilantro, crushed peanuts, powder sugar

Specialty: The Gua Bao is also known as “tiger bites pig”

