

The background of the slide is a complex, abstract pattern of blue and black lines. The lines are thin and densely packed, creating a sense of movement and depth. They form a series of overlapping, wavy shapes that resemble stylized waves or perhaps a textured surface like fabric or paper. The overall effect is a dynamic and visually engaging background.

Dangers of the ocean

Unit 1



This is

Earth

<https://earth.google.com/web/>

A satellite image of Earth showing the Americas. The text "What colors do you see?" is overlaid on the left side of the image. The text is multi-colored: "What" is green, "colors" is yellow, "do" is red, "you" is white, "see" is blue, and "?" is purple.

What
colors
do you
see ?



Land



Land



Land



A wide-angle photograph of the ocean under a blue sky with scattered clouds. The water is a deep blue with visible ripples and small waves. The horizon line is straight and divides the image roughly in half.

OCEAN (WATER)

An underwater photograph looking up at the surface of the ocean. Sunlight filters through the water, creating a shimmering, dappled light effect on the surface. The water is a deep, clear blue-green color. The text "OCEAN (WATER)" is centered in the middle of the image in a white, sans-serif font.

OCEAN
(WATER)

A wide-angle photograph of the ocean. The water is a deep, vibrant blue with gentle ripples across its surface. The horizon line is straight and divides the image roughly in half. Above the horizon, the sky is filled with soft, white and light blue clouds, suggesting a bright but slightly overcast day. The overall mood is calm and serene.

OCEAN
(WATER)



WHICH ONE IS LAND?



WHICH ONE IS LAND?



WHICH ONE IS OCEAN(WATER)?




WHICH ONE IS OCEAN(WATER)?

Name: _____


Land or Water Word Sort















Directions: Color the pictures. Cut and paste them into the correct box.

On Land



In the Water



A Planning Playtime product. ©2018 by Amy Nelson. All rights reserved.

Worksheet Time



Review

○ **land**

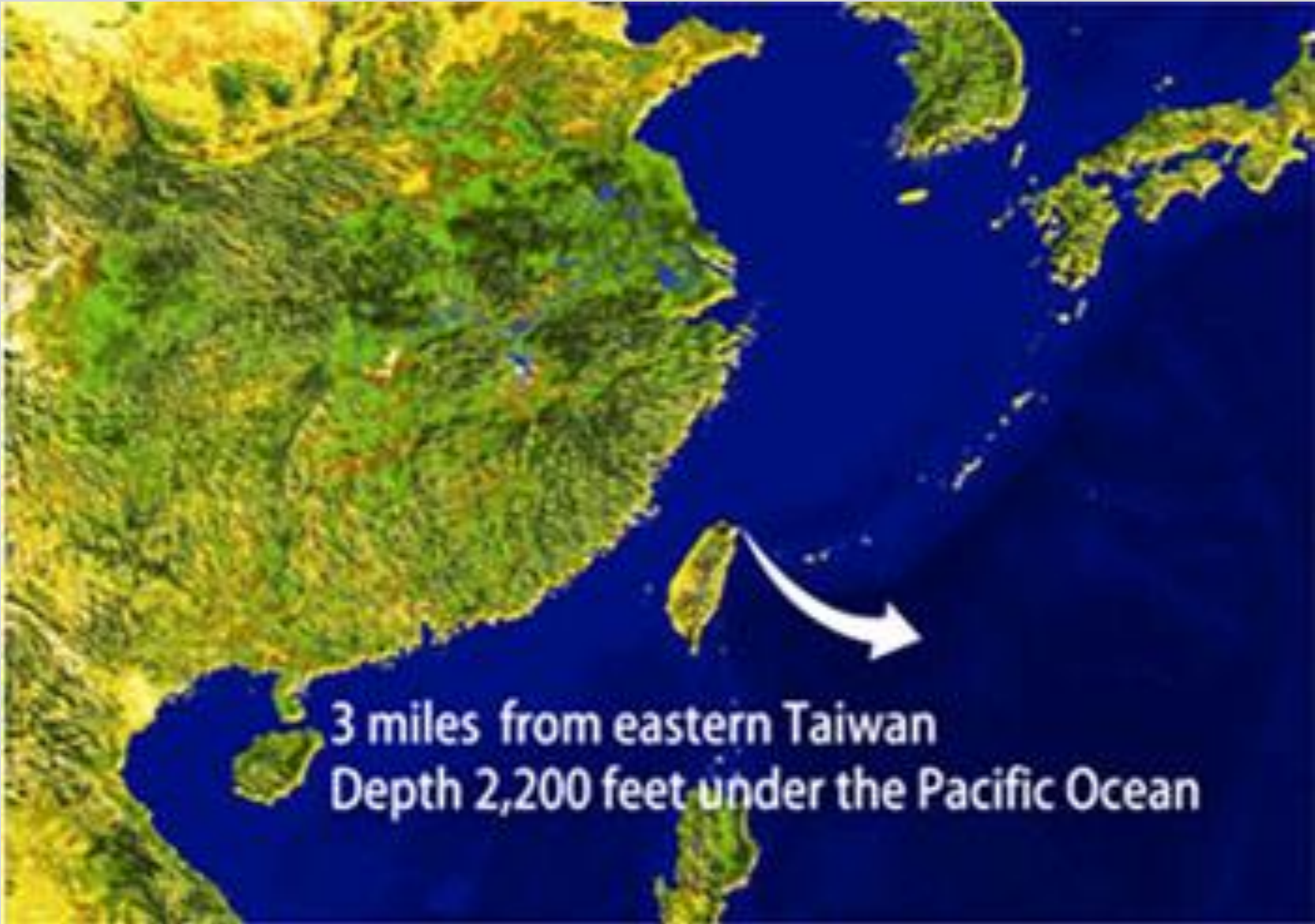
○ **ocean**

= **water**

= **sea**







3 miles from eastern Taiwan
Depth 2,200 feet under the Pacific Ocean



ASIA

China

Japan

East
China
Sea

TAIWAN

Vietnam

Pacific
Ocean

Laos

South
China
Sea

Philippines

Cambodia

Taiwan and Ocean





China

South Korea

Japan

Taiwan

Philippines

Thailand

Vietnam

Cambodia

Myanmar (Burma)

Laos

East China Sea

South China Sea

Philippine Sea

Chengdu

Chongqing

Wuhan

Nanjing

Hangzhou

Shanghai

Guangzhou

Hong Kong

Macau

Hanoi

Ho Chi Minh City

Phnom Penh

Daegu

Busan

Fukuoka

Nagasaki

Kagoshima

Kumamoto

Nagoya

Osaka

Tokyo

Mito

Niigata

Luzon

Catanduanes Island

Panay

Cebu

Leyte Island







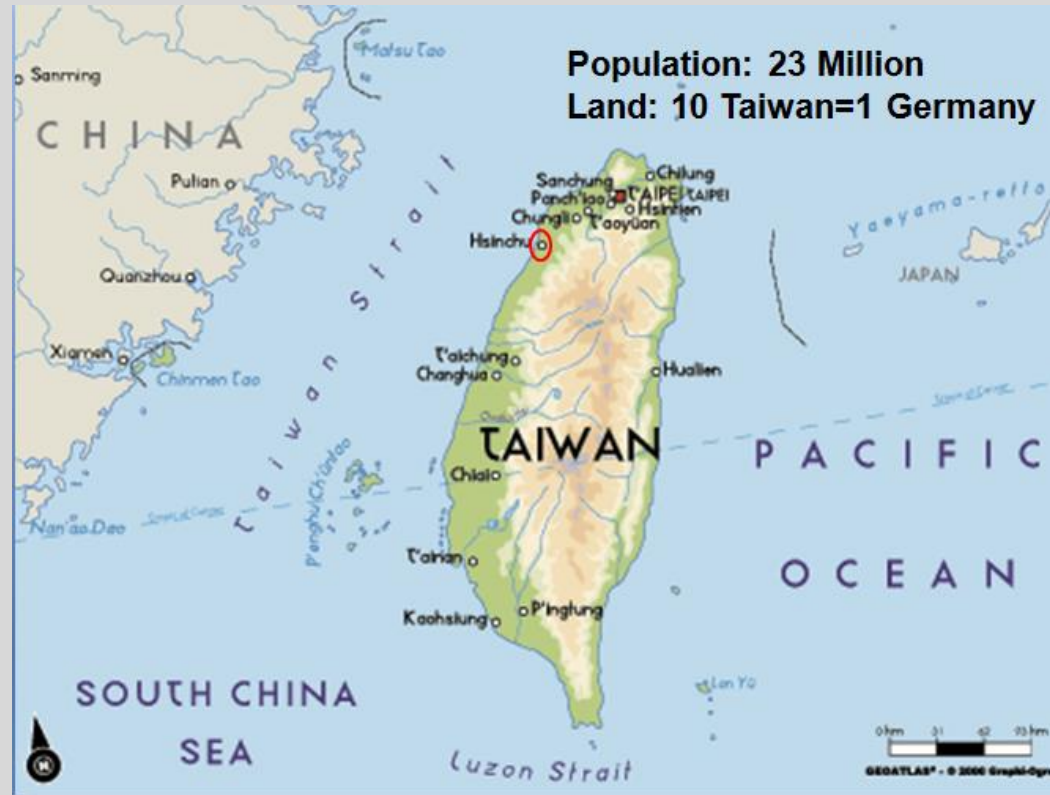




Do you like the ocean?



shutterstock.com - 1454760053




A



B



DO YOU LIKE THE OCEAN?



designed by freepik



Worksheet time

